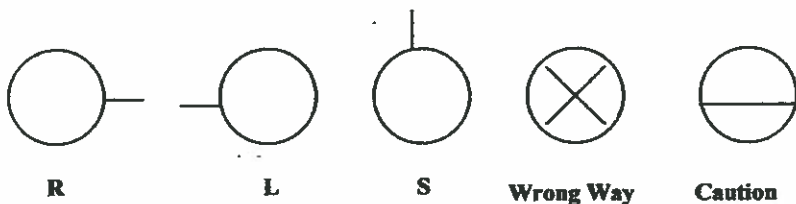
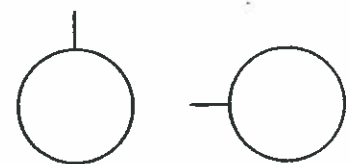


At	Turn	Street/Road	Go
0	L	Poindexter St	0.05
0.05	L	Burgess St	0.05
0.1	R	Water St	0.5
0.6	S	Southern Ave	0.4
1	L	Park St	0.2
1.2	L	Wareham St	0.3
1.5	R	Riverside Ave	0.2
1.7	R	Raleigh St	0.1
1.8	L	Carolina Ave	0.2
2	L	Rivershore Rd	0.2
2.2	BL	Rivershore Rd	0.5
2.7	BL	Parkview/River Rd	0.4
3.1	R	River Rd	1
4.1	S	Pitts Chapel Rd	2.2
6.3	S	Four Forks Rd	3.6
9.9	R	Halls Creek Rd	3.3
13.2	Sag	Evangelical Methodist Ch	
13.2	S	Okisko Rd	3.5
16.7	U	U Turn	
16.7	S	Okisko Rd	3.5
20.2	Sag	Evangelical Methodist Ch	
20.2	S	Halls Creek Rd	3.3
23.51	L	Four Forks Rd	0.8
24.3	L	Body Rd	1
25.3	R	Blount Rd	1.6
26.9	L	Ham Overman Rd	1
27.9	L	Peartree Rd	0.2
28.1	R	Perkins Lane	1.4
29.5	L	Pitts Chapel Rd	0.3
29.8	S	River Rd	1
30.8	L	River Rd	0.4
31.2	S	Parkview Dr	0.9
32.1	S	Southern Ave	0.7
32.8	S	Water St	0.4
33.2	L	Burgess St	0.1
33.3	R	Poindexter St	0.1
33.4		END	

Yellow Arrows "Dan Henry" Marking System



Route Split Example



100

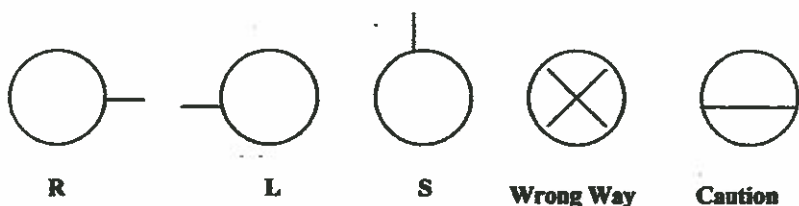
33  
63

Tarwheel Metric 2009

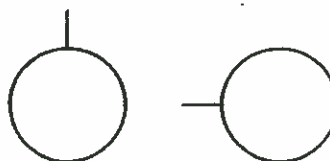
At	Turn	Street/Road	Go
0	L	Poindexter St	0.05
0.05	L	Burgess St	0.5
0.1	R	Water St	0.5
0.6	S	Southern Ave	0.4
1	L	Park St	0.2
1.2	L	Wareham St	0.3
1.5	R	Riverside Ave	0.2
1.7	R	Raleigh St	0.1
1.8	L	Carolina Ave	0.2
2	L	Rivershore Rd	0.2
2.2	BL	Rivershore Rd	0.5
2.7	BL	Parkview/River Rd	0.4
3.1	R	River Rd	1
4.1	S	Pitts Chapel Rd	2.2
5.3	S	Four Forks Rd	3.6
9.9	R	Halls Creek Rd	3.3
13.2	Sag	Evangelical Methodist Ch	
13.2	S	Okisko Rd	3.5
16.7	L	Foreman Bundy Rd	1.2
17.9	R	Chapanoke Rd	
17.9	L	Lake Rd	5.4
23.3	R	Bembury Rd	0.9
24.2	BR	Main St	0.1
24.3	L	Winfall Blvd/NC 37	1.4
25.7	R	Church St/US 17 S	0.6
26.3	R	Grubb St	0.2
26.3	SAG	Missing Mill Park	
26.3	S	Grubb St	1
27.5	S	Center Hill Rd	4.7
32.2	R	Great Hope Church Rd	3.4
35.6	R	Beach Spring Rd	0.4

At	Turn	Street/Road	Go
36	L	Center Hill Rd	1.6
37.6	S	Grubb St	1.1
38.7	Sag	Missing Mill Park	
38.7	S	Grubb St	0.2
38.9	L	Church St/US 17 Bus	1.8
40.7	S	Cross Rt 17	
40.7	S	New Hope Rd	4.2
44.9	L	Woodland Church Rd	1.3
46.2	R	Body Rd	3.2
49.4	R	Old US 17	1
50.4	Sag	Evangelical Methodist Ch	
50.4	R	Halls Creek Rd	3.3
53.7	L	Four Forks Rd	0.8
54.5	L	Body Rd	1
55.5	R	Blount Rd	1.6
57.1	L	Ham Overman Rd	1
58.1	L	Peartree Rd	0.2
58.3	R	Perkins Lane	1.4
59.7	L	Pitts Chapel Rd	0.3
60	S	River Rd	1
61	L	River Rd	0.4
61.4	S	Parkview Dr	0.9
62.3	S	Southern Ave	0.7
63	S	Water St	0.4
63.4	L	Burgess St	0.1
63.5	R	Poindexter St	0.1
63.6		END	

Yellow Arrows "Dan Henry" Marking System



Route Split Example



100

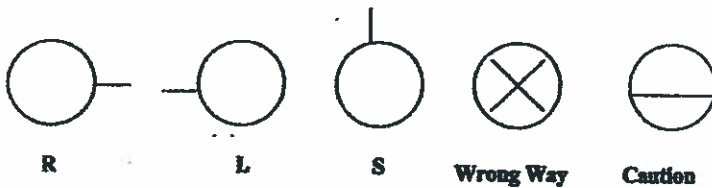
33  
63

Emergency Cell Phone  
(252) 267-3312

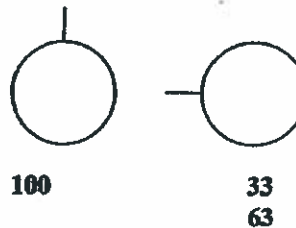
At	Turn	Street/Road	Go
0	L	Poindexter St	0.05
0.05	L	Burgess St	0.05
0.1	R	Water St	0.5
0.6	S	Southern Ave	0.7
1.3	S	Parkview Dr	0.9
2.2	BR	Parkview/River Rd	0.4
2.6	R	River Rd	1
3.6	S	Pitts Chapel Rd	2.2
5.8	S	Four Forks Rd	3.6
9.4	R	Halls Creek Rd	3.3
12.7	Sag	Evangelical Methodist Ch	
12.7	S	Okisko Rd	3.4
16.1	L	Foreman Bundy Rd	1.2
17.3	R	Chapanoke Rd	
17.3	L	Lake Rd	5.4
22.7	R	Bembury Rd	0.9
23.6	BR	Main St	0.1
23.7	L	Winfall Blvd/NC 37	1.4
25.1	R	Church St/US 17 S	0.6
25.7	R	Grubb St	0.2
25.9	Sag	Missing Mill Park	
25.9	S	Grubb St	1
26.9	S	Center Hill Rd	12.4
39.3	Cross	Virginia Rd/Rt 32	
39.3	S	Rocky Hock Rd	4.3
43.6	S	River Rd	1.4
45	L	Rocky Hock Landing	1.3
46.3	R	Rocky Hock Rd	4
50.3	R	Virginia Rd/Rt 32	0.6
50.9	R	Macedonia Rd	6.2
57.1	R	Martin Luther King Ave.	1.4
58.5	R	Granville St	0.5
59	S	Water St	0.1
59.1	Sag	Edenton Waterfront	
59.1	S	Water St	0.1
59.2	R	E. King St	0.3
59.5	L	McMullen St	0.4

At	Turn	Street/Road	Go
59.9	R	Church St/NC 32	1.6
61.5	BL	Yeopim Rd	4.6
66.1	R	Burnt Mill Rd	2.8
68.9	R	Snug Harbor Rd	0.2
69.1	L	Pender Rd	4.3
73.4	L	Harvey Point Rd	2.6
76	S	Cross Rt 17/Church St	0.7
76.7	L	Market St	0.2
76.9	R	E. Academy St	0.1
77	Sag	Missing Mill Park	
77	R	Grubb St	0.2
77.2	L	Church St/Us 17 Bus	1.8
79	S	Cross Rt 17	
79	S	New Hope Rd	4.2
83.2	L	Woodland Church Rd	1.3
84.5	R	Body Rd	3.2
87.7	R	Old US 17	1
87.7	Sag	Evangelical Methodist Ch	
87.7	R	Halls Creek Rd	3.3
92	L	Four Forks Rd	0.8
92.8	L	Body Rd	1
93.8	R	Blount Rd	1.6
95.4	L	Ham Overman Rd	1
96.4	L	Peartree Rd	0.2
96.6	R	Perkins Lane	1
98	L	Pitts Chapel Rd	0.3
98.3	S	River Rd	1
99.3	L	River Rd	0.4
99.7	S	Parkview Dr	0.9
100.6	S	Southern Ave	0.7
101.3	S	Water St	0.4
101.7	L	Burgess St	0.1
101.8	R	Poindexter St	0.1
101.9		END	

Yellow Arrows "Dan Henry" Marking System



Route Split Example



Emergency Cell Phone  
(252) 267-3312